




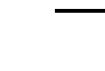






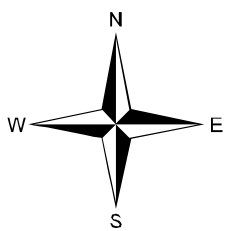
Town of Ancram

Columbia County, NY

Buildout Buildable Parcels

-  Town Boundary
-  Property Boundaries
-  Water and Streams
- Roads**
-  State Route
-  County Road
-  Local Road
-  Private Road/Parking
-  Driveway
-  Railroads (abandoned)
-  Buildable Parcels

Draft Map Date:
3-31-2008



0 0.25 0.5 1 1.5 Miles

 **Community Planning &
Environmental Associates**

Nan Stolzenburg, AICP - www.planningbetterplaces.com
152 Stolzenburg Road, Berne, NY 12023
Don Meltz, Planning and GIS - www.donmeltz.com

