















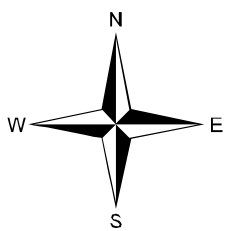
Town of Ancram

Columbia County, NY

Buildout Zoning Districts

-  Town Boundary
-  Property Boundaries
-  Water and Streams
- Roads**
-  State Route
-  County Road
-  Local Road
-  Private Road/Parking
-  Driveway
-  Railroads (abandoned)
- Zoning Districts**
-  R - Rural Residence
3 acre minimum lot size
-  R-1 - Low Density Residence
2 acre minimum lot size
-  R-2 - Hamlet Residence
1 acre minimum lot size
-  B-1 - General Business
1 acre minimum lot size
-  I-1 - Light Industrial
no residential development allowed

Draft Map Date:
3-31-2008



0 0.25 0.5 1 1.5 Miles



Nan Stolzenburg, AICP - www.planningbetterplaces.com
152 Stolzenburg Road, Berne, NY 12023
Don Meltz, Planning and GIS - www.donmeltz.com

